



Planning Act 2008
Infrastructure Planning
(Applications Prescribed
Forms and Procedure)
Regulations 2009

North Lincolnshire Green Energy Park

Volume 4

4.6 Plans of statutory or non statutory
sites or features of nature conservation

PINS reference: EN010116

May 2022

Revision number: 0



The North Lincolnshire Green Energy Park Development Consent Order

4.6 Plans of statutory or non statutory sites or features of nature
conservation

Date: May 2022

PINS reference: EN010116

Application Document Reference: 4.6

Author: ERM

CONTENTS

CONTENTS.....	1
1. INTRODUCTION	2
1.1 General	2
2. SCHEDULE OF PLANS INCLUDED IN THIS APPLICATION DOCUMENT	2

1. INTRODUCTION

1.1 General

1.1.1 The following Plans have been prepared to accompany the application for a Development Consent Order (DCO), made by the Applicant to the Secretary of State (SoS) via the Planning Inspectorate (the Inspectorate). A detailed description of the Project can be found in Chapter 3 of the ES (**Document Reference 6.2.3**).

1.1.2 These Plans comprise part of the suite of Application documentation and are included in the Application in compliance with Regulation 5(2)(l) of the Infrastructure Planning (Applications: Prescribed Forms and Procedure) Regulations 2009 (the 2009 Regulations), which requires:

- (l) where applicable, a plan with accompanying information identifying –*
- i) any statutory or non statutory sites or features of nature conservation such as sites of geological or landscape importance;*
 - ii) habitats of protected species, important habitats or other biodiversity features; and*

1.1.3 These Plans are also being submitted under Regulation 5(4) of the 2009 Regulations which states:

"Where a plan comprises three or more separate sheets a key plan must be provided showing the relationship between the different sheets."

1.1.4 To assist the interpretation of these Plans, a key plan shows ten separate sheets which cover the Order Limits. Where there are no works shown on a separate sheet, "Sheet X Not Used" is shown on the key plan. Only the sheets showing relevant information are provided.

1.1.5 These Plans are part of the Application documentation and should be read alongside and are informed by the other Application documents.

2. SCHEDULE OF PLANS INCLUDED IN THIS APPLICATION DOCUMENT

Drawing Number	Drawing Title	Revision
NLGEP-ERM-XX-XX-DR-Z-0013	European Sites and SSSIs within 15 km of the Emissions Source	PO
NLGEP-ERM-XX-XX-DR-Z-0014	Locally Important Ecology Designations within 2km of the Order Limits	PO
NLGEP-ERM-XX-XX-DR-Z-0016	Locally Important Ecology Designations within 2km of the Emissions Source	PO

North Lincolnshire Green Energy Park

Title European Sites and SSSIs within 15 km of the Emissions Source








Client Information

Client North Lincolnshire Green Energy Park Ltd
PINS Proj No EN010116
Date 10/03/2022
Drawn by MTC
Checked by SD
Version P0

Map Information

CRS EPSG 27700
CRS Name British National Grid
Scale 110,000
Drawing No NLGEP-ERM-XX-XX-DR-Z-0013
ArcMap File EC_ES_STAT_NONSTAT_DesignatedSites_15kmBuffer_P0

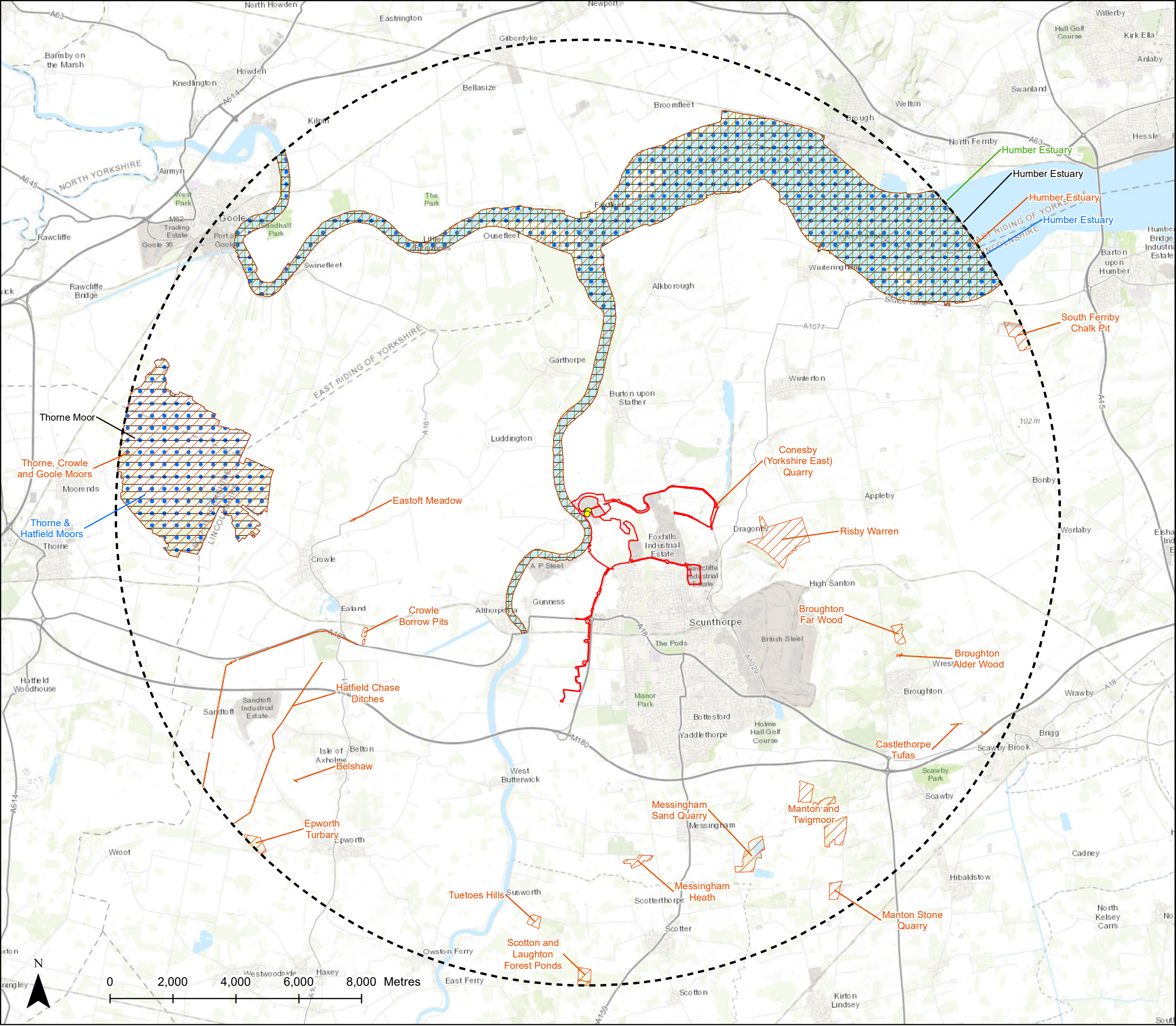
Legend

-  Stack Location
-  Order Limits
-  15km Buffer from Stack Location
-  Special Area of Conservation
-  Special Protection Area
-  Ramsar Site
-  Site of Special Scientific Interest (SSSI)

Layer Source Information

Sources: Esri, HERE, Garmin, Intermap, increment P Corp., GEBCO, USGS, FAO, NPS, NRCAN, GeoBase, IGN, Kadaster NL, Ordnance Survey, Esri Japan, METI, Esri China (Hong Kong), (c)

DO NOT SCALE THIS DRAWING



North Lincolnshire Green Energy Park

Title Locally Important Ecology Designations within 2 km of the Order Limits

Client Information

Client North Lincolnshire Green Energy Park Ltd
PINS Proj No EN010116
Date 03/05/2022
Drawn by MTC
Checked by SD
Version P0

Map Information

CRS EPSG 27700
CRS Name British National Grid
Scale 40,000
Drawing No NLGEP-ERM-XX-XX-DR-Z-0016
ArcMap File

EC_ES_STAT_NONSTAT_NonDesignatedSites_RLB_2kmBuffer_A01

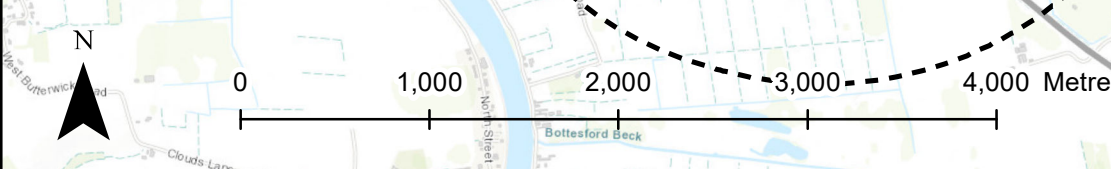
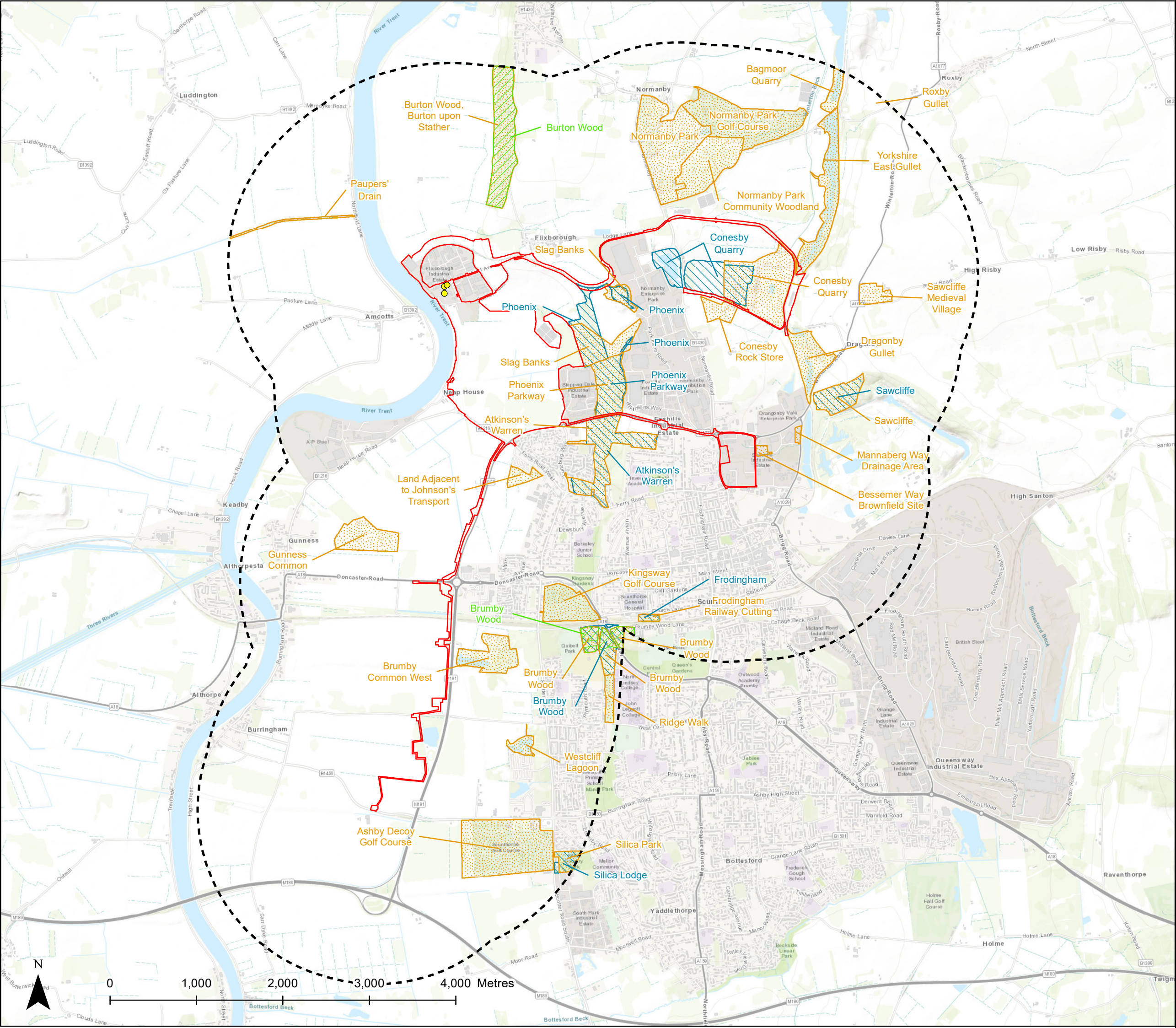
Legend

-  Stack Location
-  Order Limits
-  2km Buffer from Order Limits
-  Ancient Woodland
-  Local Wildlife Site (LWS)
-  Local Nature Reserve (LNR)

Layer Source Information

Sources: Esri, HERE, Garmin, Intermap, increment P Corp., GEBCO, USGS, FAO, NPS, NRCAN, GeoBase, IGN, Kadaster NL, Ordnance Survey, Esri Japan, METI, Esri China (Hong Kong), (c)

DO NOT SCALE THIS DRAWING



North Lincolnshire Green Energy Park

Title	Locally Important Ecology Designations within 2 km of the Emissions Source
--------------	--

Client Information

Client	North Lincolnshire Green Energy Park Ltd
PINS Proj No	EN010116
Date	10/03/2022
Drawn by	MTC
Checked by	SD
Version	P0

Map Information

CRS EPSG	27700
CRS Name	British National Grid
Scale	15,000
Drawing No	NLGEp-ERM-XX-XX-DR-Z-0016
ArcMap File	

EC_ES_STAT_NONSTAT_NonDesignatedSites_2kmBuffer_P0

Legend

-  Stack Location
-  Order Limits
-  2km Buffer from Stack
-  Ancient Woodland
-  Local Wildlife Site (LWS)
-  Local Nature Reserve

Layer Source Information

Sources: Esri, HERE, Garmin, Intermap, increment P Corp., GEBCO, USGS, FAO, NPS, NRCAN, GeoBase, IGN, Kadaster NL, Ordnance Survey, Esri Japan, METI, Esri China (Hong Kong), (c)

DO NOT SCALE THIS DRAWING

